
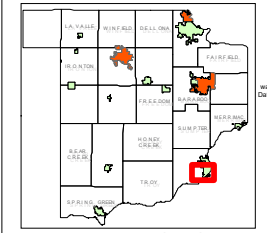


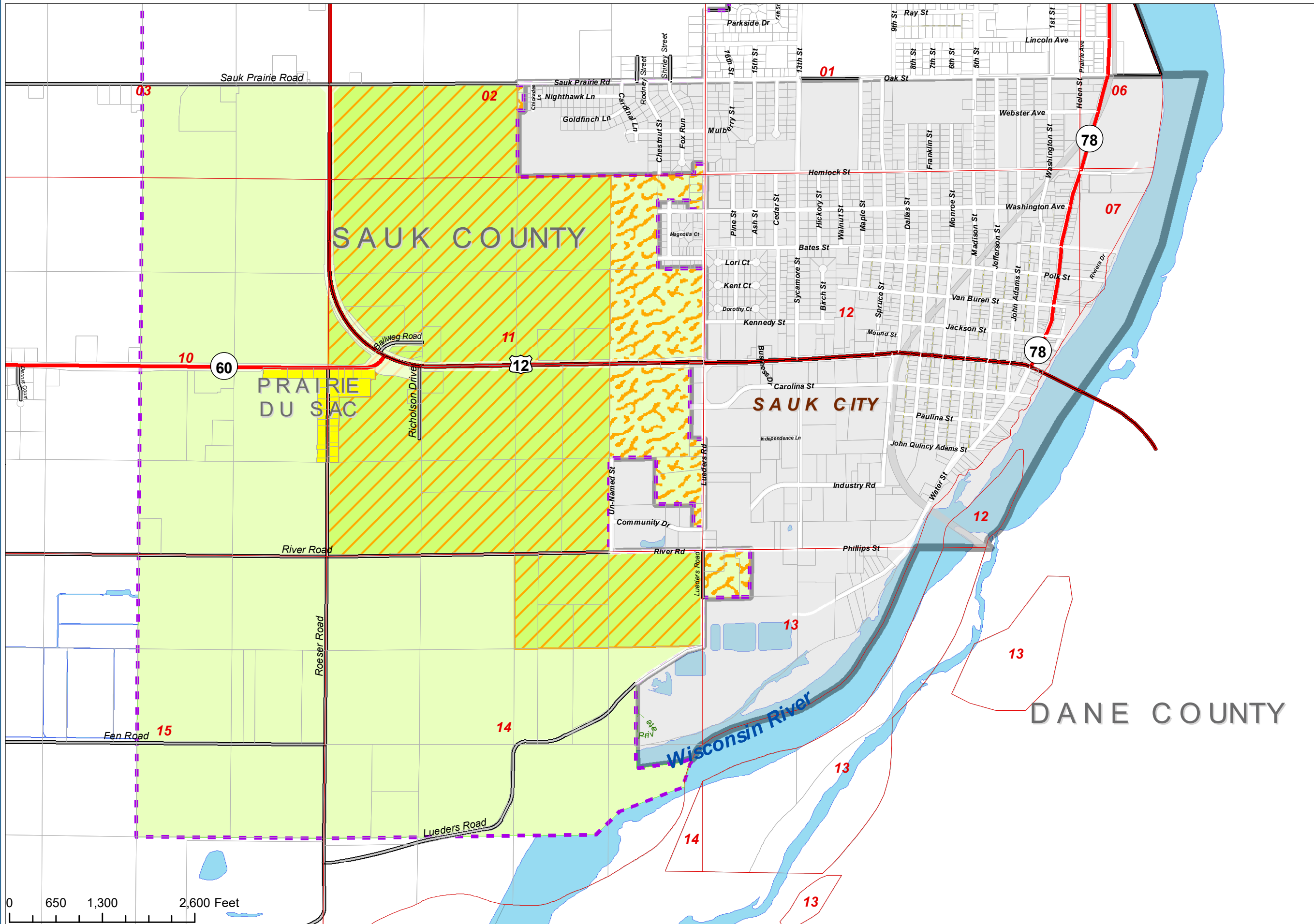


PROPOSED AMENDMENTS TO OFFICIAL ZONING MAP FOR VILLAGE OF SAUK CITY EXTRATERRITORIAL ZONING JURISDICTION

Sauk County Land Information
GIS Department

Legend

- PLSS Sections
- TaxParcel
- Road Centerlines**
- Layer Type**
- Interstate
- Federal
- State
- County
- Town
- Muni
- Alley
- Private-Named
- Private
- Ramp
- Limits of Sauk City Extraterritorial Zoning
- Zoning Districts**
- A-H Agricultural Holding
- A-P Agricultural Preservation
- A-T Agricultural Transition
- R-1-A Single Family Residential
- Municipal Boundaries**
- Municipal Type**
- City
- Town
- Village
- Border_Counties
- Waterbodies
- Waterlines



Adopted 12/11/2018